US 287 AT DRAINAGE DITCH
TCP LAYOUTS

CSJ: 0042-06-077
LIMITS:
PROJECT LENGTH:

US 287

FUNCTIONAL CLASSIFICATION: PRINCIPAL ARTERIAL
DESIGN CRITERIA: 3R
ROADWAY DESIGN SPEED: 30 MPH

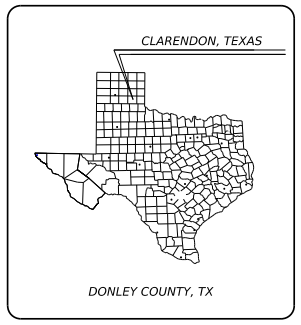
CLARENDON, TEXAS
DONLEY COUNTY, TX

TEXAS COUNTY MAP
N.T.S.

LEGEND:

- ▨ WORK ZONE
- ▨ CONSTRUCTION THIS PHASE
- ⊖ DRUM
- ▬ LOW PROFILE CONCRETE BARRIER
- 🟩 OPENED ROAD
- 🟦 PREVIOUSLY CONSTRUCTED

Texas Department of Transportation

BGE, Inc.
7330 San Pedro Ave, Suite 202, San Antonio, TX 78216
Tel: 512-879-0400 • www.bgeinc.com
TBPE Registration No. F-1046

Copyright 2025

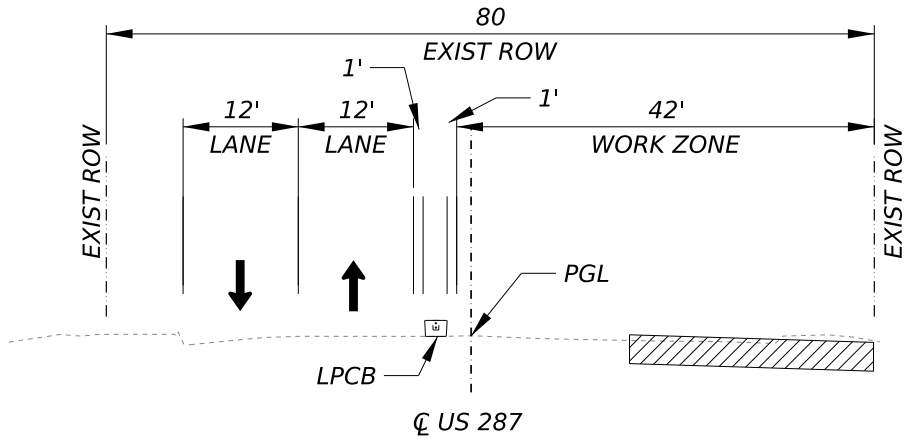
80
EXIST ROW
1'
12'
LANE
12'
LANE
1'
42'
WORK ZONE
EXIST ROW
EXIST ROW
PGL
LPCB
℄ US 287

TCP SECTION PHASE 1

TCP PHASE 1

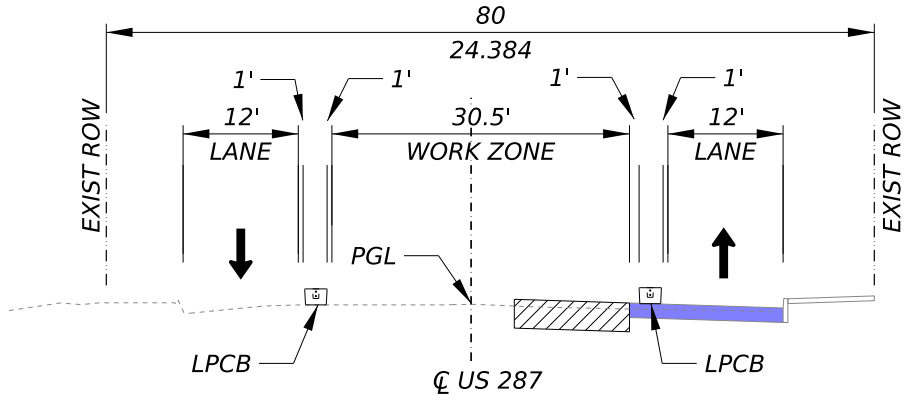
80
24.384
1'
1'
1'
1'
12'
LANE
30.5'
WORK ZONE
12'
LANE
EXIST ROW
EXIST ROW
PGL
LPCB
LPCB
℄ US 287

TCP SECTION PHASE 2

TCP PHASE 2

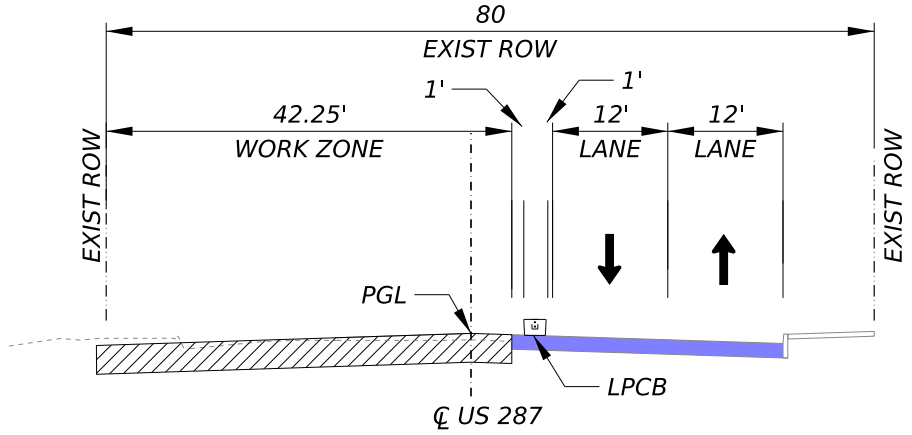
80
EXIST ROW
1'
1'
42.25'
WORK ZONE
12'
LANE
12'
LANE
EXIST ROW
EXIST ROW
PGL
LPCB
℄ US 287

TCP SECTION PHASE 3

TCP PHASE 3

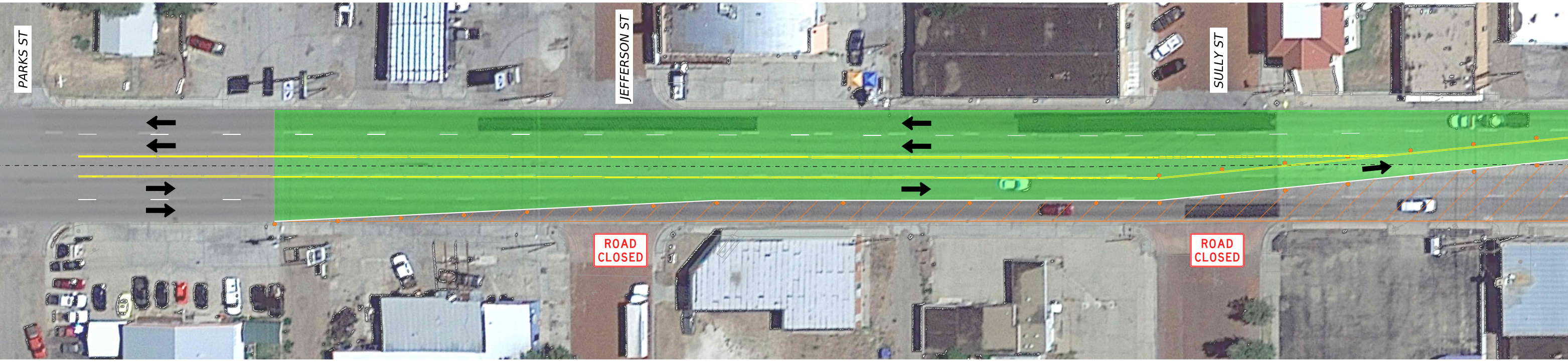
PARKS ST
JEFFERSON ST
SULLY ST
ROAD CLOSED
ROAD CLOSED

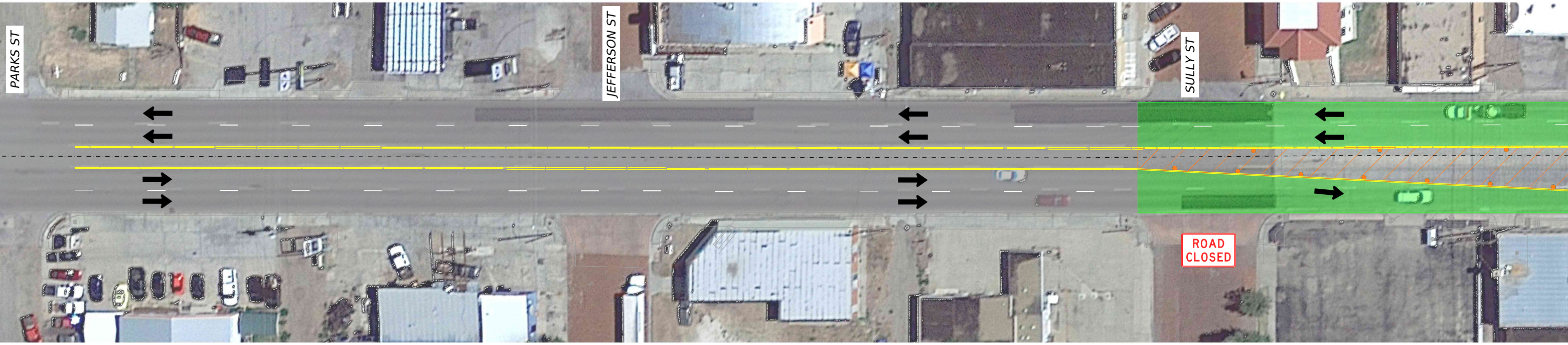
PARKS ST
JEFFERSON ST
SULLY ST
ROAD CLOSED

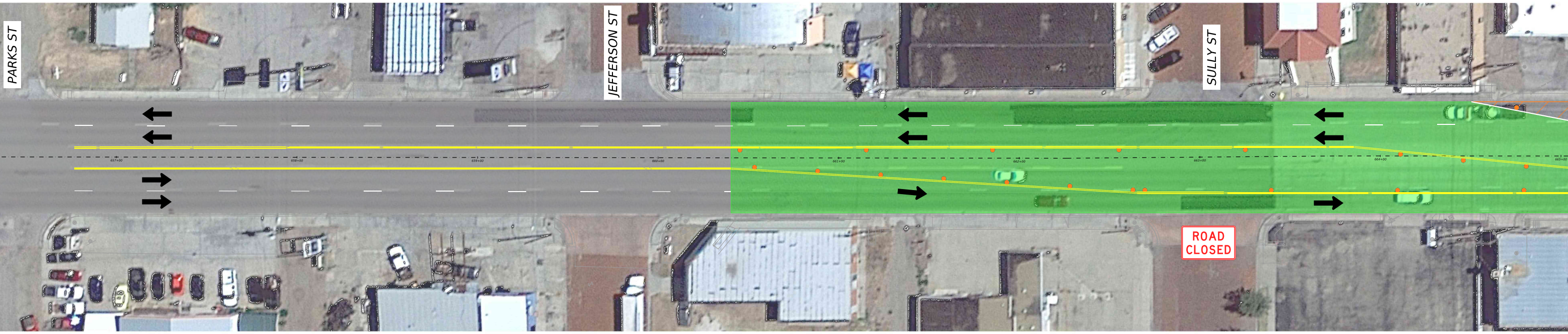
PARKS ST
JEFFERSON ST
SULLY ST
ROAD CLOSED


KEARNEY ST
ROAD CLOSED
ROAD CLOSED
ROAD CLOSED
ROAD CLOSED
CARHART ST

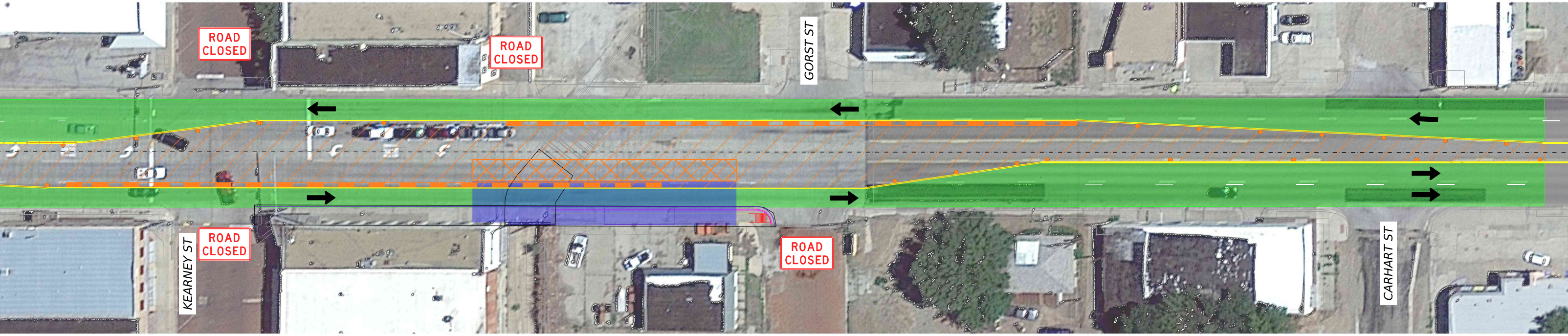
ROAD CLOSED
ROAD CLOSED
GORST ST
KEARNEY ST
ROAD CLOSED
ROAD CLOSED
CARHART ST

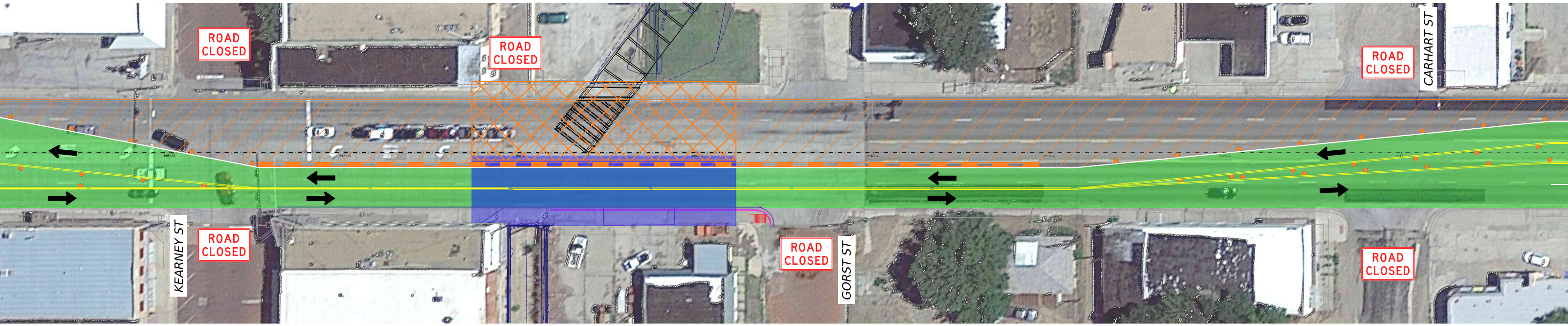
ROAD CLOSED
ROAD CLOSED
ROAD CLOSED
CARHART ST
KEARNEY ST
ROAD CLOSED
ROAD CLOSED
GORST ST
ROAD CLOSED

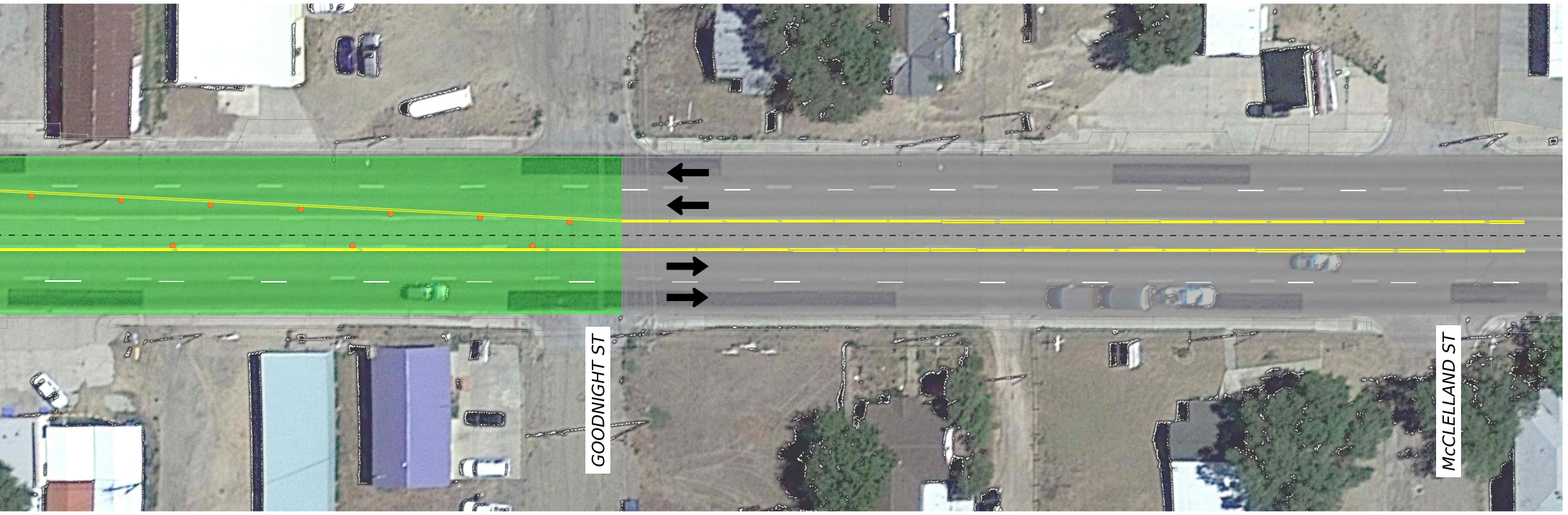
GOODNIGHT ST
McCLELLAND ST

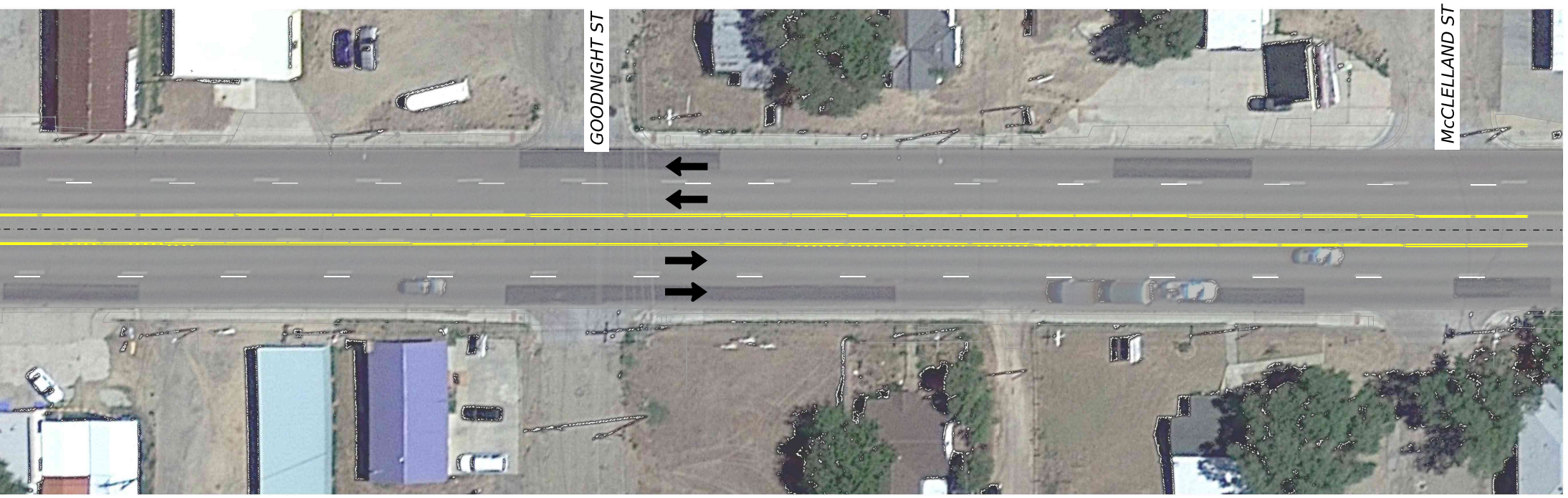
GOODNIGHT ST
McCLELLAND ST

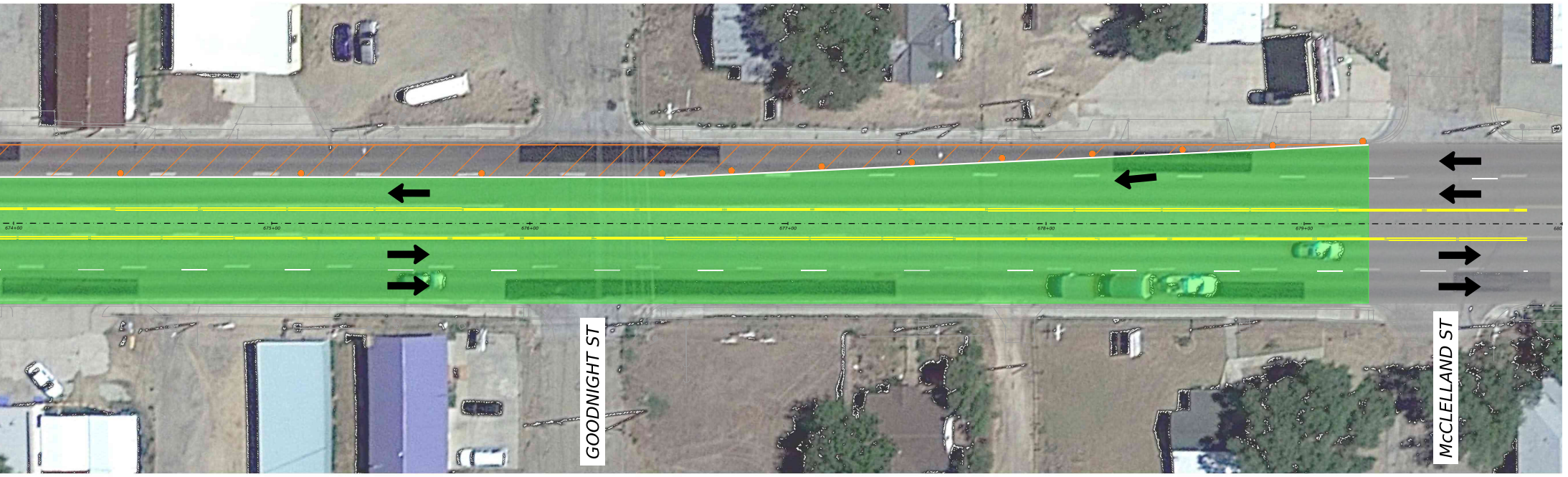
GOODNIGHT ST
McCLELLAND ST

US 287 AT DRAINAGE DITCH
TCP LAYOUTS

CSJ: 0042-06-077
LIMITS:
PROJECT LENGTH:

US 287

FUNCTIONAL CLASSIFICATION: PRINCIPAL ARTERIAL
DESIGN CRITERIA: 3R
ROADWAY DESIGN SPEED: 30 MPH

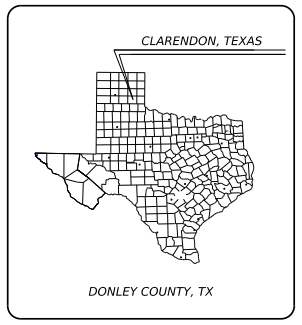
CLARENDON, TEXAS
DONLEY COUNTY, TX

TEXAS COUNTY MAP
N.T.S.

LEGEND:

▨	WORK ZONE
▨	CONSTRUCTION THIS PHASE
⊖	DRUM
▬	LOW PROFILE CONCRETE BARRIER
🟩	OPENED ROAD
🟦	PREVIOUSLY CONSTRUCTED

Texas Department of Transportation

BGE, Inc.
7330 San Pedro Ave, Suite 202, San Antonio, TX 78216
Tel: 512-879-0400 • www.bgeinc.com
TBPE Registration No. F-1046

Copyright 2025