















# City of Waynesville Missouri

## Zoning Map

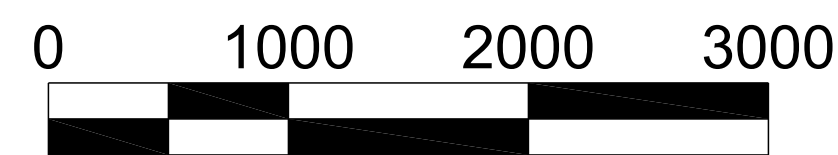

### Legend

- |   |   |
|---|---|
|  "R-1" Single Family Residential     |  "I-1" Restricted Light Industrial |
|  "R-2" Two Family Residential        |  "I-2" Light Industrial            |
|  "R-3" Multi-Family Residential      |  "I-3" Heavy Industrial            |
|  "R-4" Manufactured Home Residential |  "MU-1" Mixed Use Low-Intensity    |
|  "C-1" Neighborhood Commercial       |  "MU-2" Mixed Use Medium-Density   |
|  "C-2" Commercial                    |  "A-1" Agricultural                |
|  "C-3" Planned Shopping              |  "P-1" Public                      |

 Roubidoux River

This Zoning Map has been compiled from existing zoning maps, rezoning and annexation ordinances and instructions received from City personnel.

November 19, 2014



Map Prepared By:



Corporate Authority:  
 CM Archer Group, P.C. dba: ARCHER-ELGIN  
 Archer-Elgin Surveying & Engineering, LLC  
 310 East 6th Street, Rolla, Missouri 65401 • Phone: 573-364-6362 Fax: 573-364-4782 • www.elginsurvey.com

