






# MASTER TRAILS PLAN

It is the City's goal to create a strong and integrated active transportation system throughout Centerton. The Master Street Plan cross sections within this chapter reflect the City's desire to implement a strong pedestrian and bicycle network within future development. All arterials and collectors incorporate shared-use trails on both sides of the street. Thus, the purpose of the Master Trails Plan is to prioritize construction in outlined areas and facilitate funding opportunities to complete said construction. There are a series of key connections that should be prioritized and pursued to provide vital active transportation options. Those connections are shown on this Master Trails Plan.

## Map Key

-  Centerton Municipal Boundary
-  Centerton Planning Area
-  Bella Vista Bypass
-  Existing and Future Roadways

## Trail Classifications

-  Proposed McKissic Springs Loop (12')
-  Proposed Sidepath (10')
-  Proposed Shared Use Paved Trail (10')
-  Proposed Natural Surface Trail (varied)
-  NWA Heritage Trail
-  Existing NWA Trail
-  Proposed NWA Trail

