

CITY OF DALWORTHINGTON GARDENS

ZONING

Tarrant County, TX

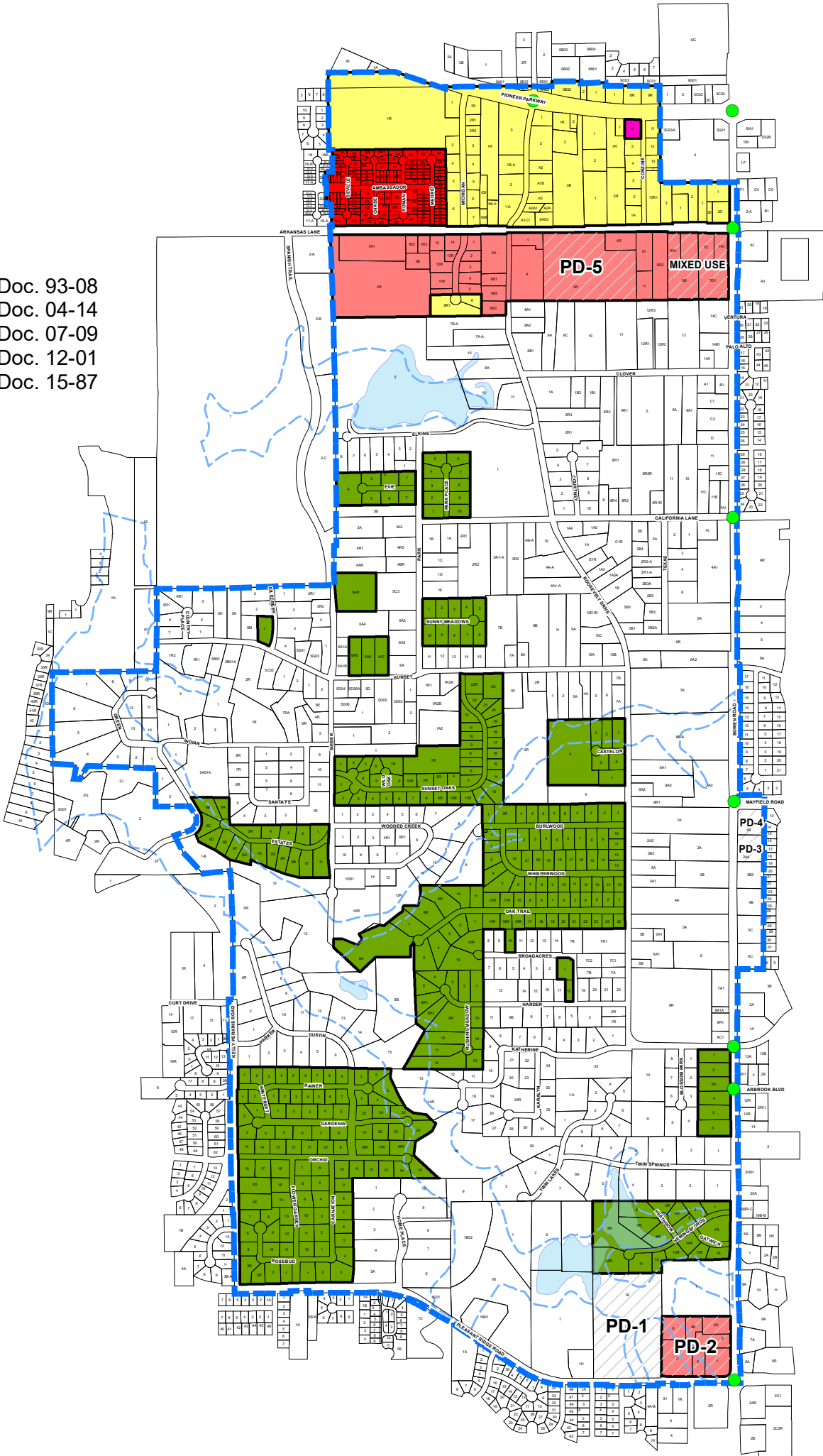
September 2019

ZONING LEGEND

PD/MIXED-USE

- B-2
- B-3
- L-1
- M-F
- SF-2


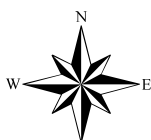
- PD-1: Doc. 93-08
- PD-2: Doc. 04-14
- PD-3: Doc. 07-09
- PD-4: Doc. 12-01
- PD-5: Doc. 15-87



PREPARED BY:



1400 EVERMAN PARKWAY, Ste. 197 • FT. WORTH, TEXAS 76140
 TELEPHONE: (817) 744-7512 • FAX (817) 744-7548
 TEXAS FIRM REGISTRATION NO. 10042504
 WWW.TOPOGRAPHIC.COM



CITY LIMIT

100 YR. FLOODPLAIN

NOTE:

1. ALL AREAS NOT COLOR CODED ARE ZONED 'SF-1'
2. AREAS ZONED 'SF-2' ARE GOVERNED BY SECTION 17.501A3 OF THE CITY CODE
3. UPDATED SEPTEMBER OF 2019